

## Arrival to WCCC-2019

### Getting to WCCC-2019 place from Vilnius airport (*Oro uostas* in Lithuanian)

The most convenient way to get to the hotel is by taxi - see <https://www.vilnius-airport.lt/en/before-the-flight/transport/by-taxi>. The distance is about 7 km (both to Crowne Plaza Vilnius Hotel and to Europa City Vilnius Hotel).

You can also use public transport:

- **To Crowne Plaza Vilnius Hotel** – bus No. 3G. Go by bus to *Mikalojaus Konstantino Čiurlionio* stop (it takes about 15 minutes), then walk about 1 km (see the map 1 below).
- **To Europa City Vilnius Hotel** – also bus No. 3G. Go by bus to *Juozo Tumo-Vaižganto* stop (it takes about 18 minutes), then walk about 700 m (see the map 2 below).

The ticket price at bus driver is 1€ (do not forget to punch the ticket, as an unpunched ticket is not valid). If you plan to travel by public transport more, it is worth to buy the electronic card *Vilniečio kortelė* (see <http://www.vilnius-tourism.lt/en/information/transport/public-transport/>). You can find all timetables and plan your trip at <http://stops.lt/vilnius/#vilnius/en>.

### Getting to WCCC-2019 place from Railway or Bus Station (*Stotis* in Lithuanian)

You can take taxi near the station, but it is cheaper to call a taxi by phone (see <https://www.taxi.lt/language/en/taksi/taksi-vilniuje-2/> or <http://www.vilnius-tourism.lt/en/information/transport/taxi/>). The price is from 0.49€/km. The distance is about 4 km both to Crowne Plaza Vilnius Hotel and to Europa City Vilnius Hotel.

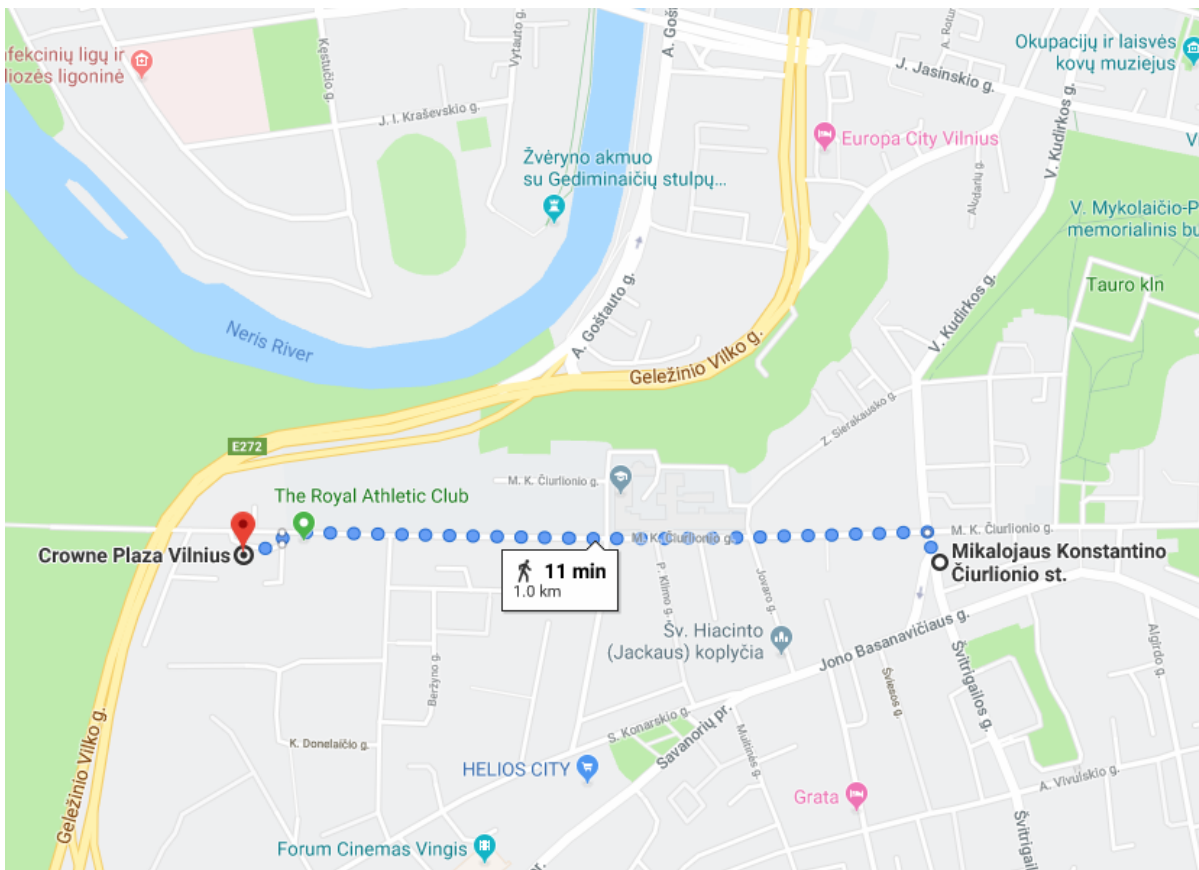
You can also use public transport:

- **To Crowne Plaza Vilnius Hotel** – bus No. 2G or trolleybus No. 15 or No. 16. Go by bus or trolleybus to *Savanoriu prospektas* stop (it takes about 15 minutes), then walk about 1.5 km (see the map 3 below).
- **To Europa City Vilnius Hotel** – trolleybus No. 1 or No. 7. Go by trolleybus to *Jokubo Jasinskio* stop (it takes about 15 minutes), then walk about 150 m.

### Getting to Crowne Plaza Vilnius Hotel from Europa City Vilnius Hotel

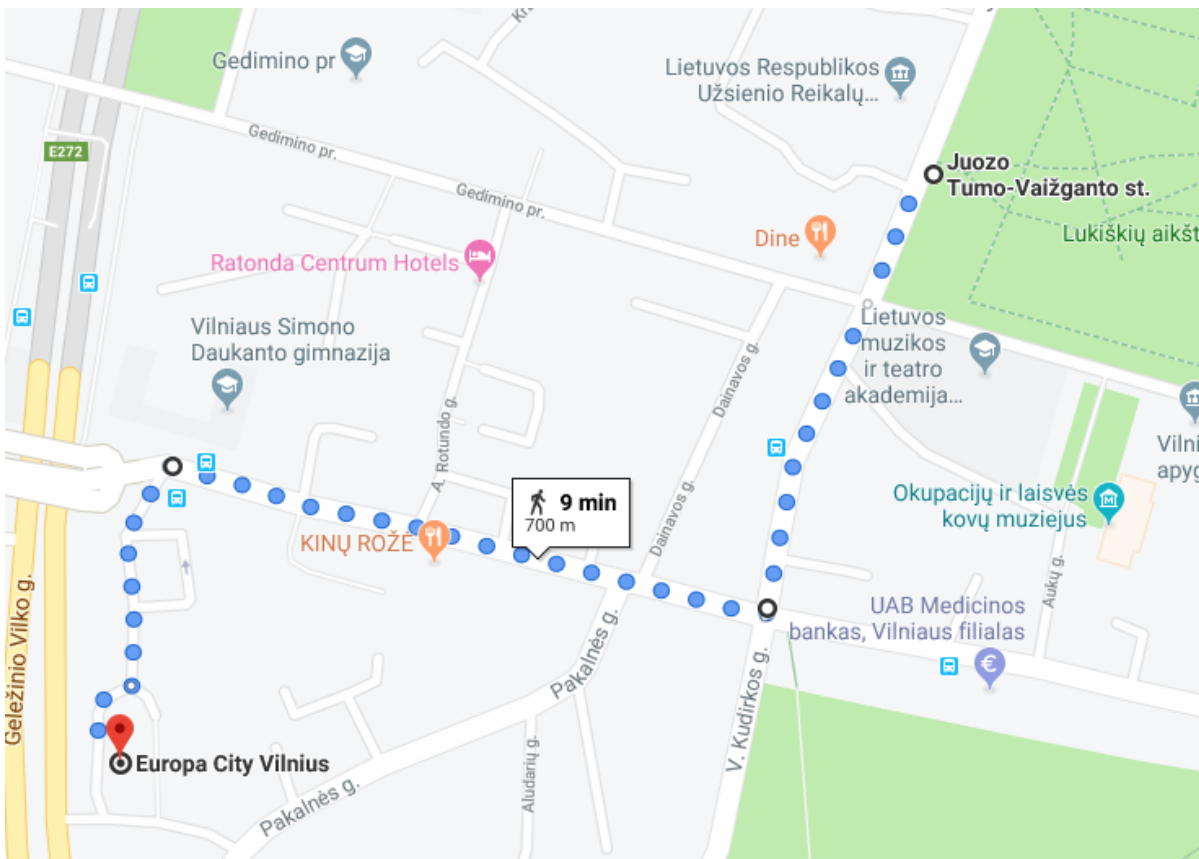
Walk about 1.7 km – see the map 4 below.

map 1: Mikalojaus Konstantino Čiurlionio stop to To Crowne Plaza Vilnius Hotel



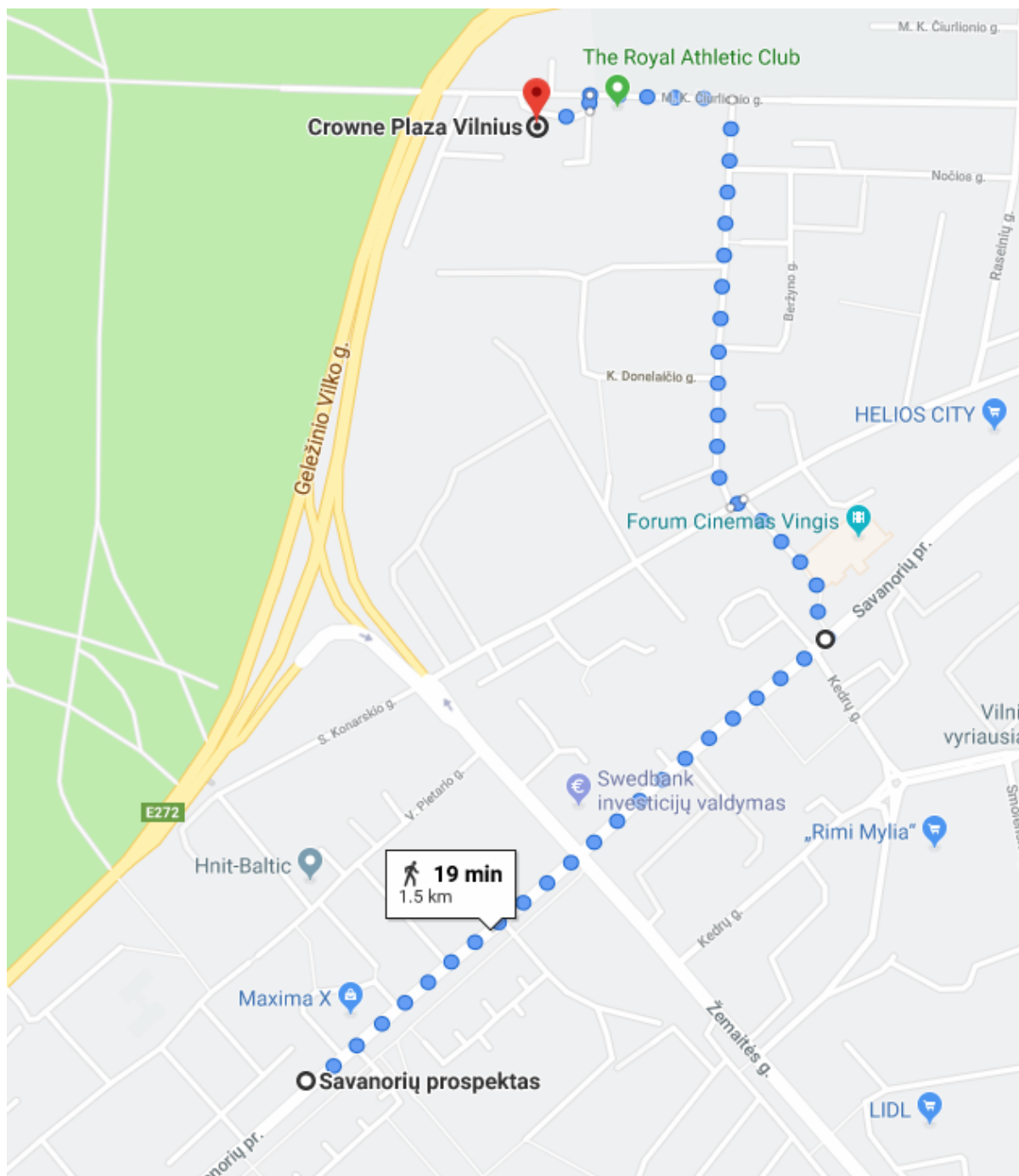
[View in Google Maps](#)

map 2: Juozo Tumo-Vaižganto stop to Europa City Vilnius Hotel



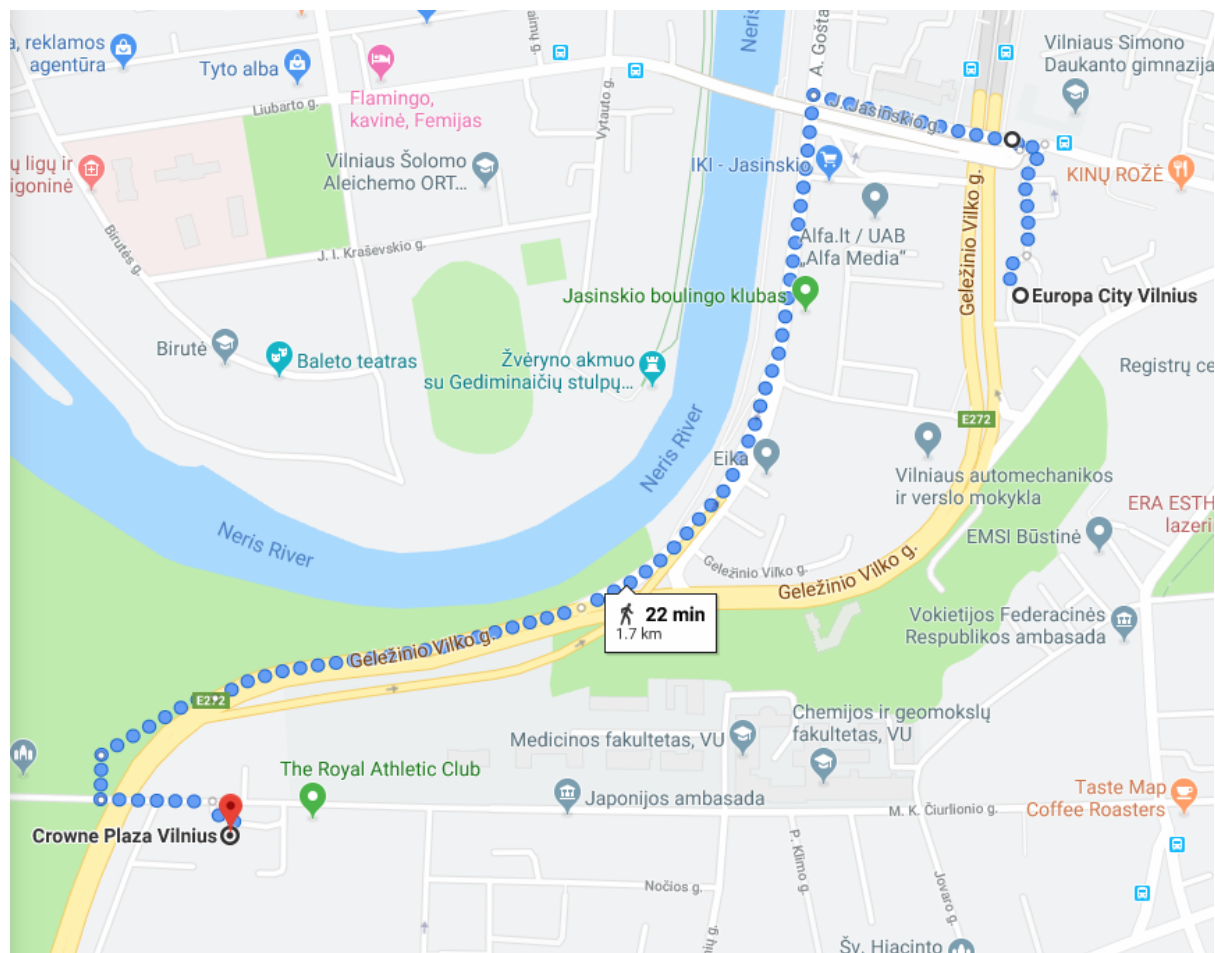
[View in Google Maps](#)

map 3: Savanoriu prospektas stop to Crowne Plaza Vilnius Hotel



[View in Google Maps](#)

map 4: *Europa City Vilnius Hotel to Crowne Plaza Vilnius Hotel*



[View in Google Maps](#)